

Drum Point	Free grounds and light	Yes	Grounds and museum	Yes, in museum
Cove Point	Free grounds and light	No	No	No
Point Lookout	\$3 pp State Park fee	Yes	Grounds	Yes, in park
Piney Point	\$3 pp to climb	Yes	Grounds	Yes, in museum
Ft. Washington	\$3 per vehicle, Nat. Park fee	Base only	Grounds	Yes, in park

*All photos courtesy of Bill Conway (unless otherwise noted) • Door prizes courtesy of cheslights.org, forgetmenotfactory.com and harbourlights.com
Event sponsors: Baltimore Area Convention and Visitors Association, Calvert County, Cecil County, Prince George's County, St. Clement's Hundred, St. Mary's County and Talbot County.*



On September 17 and 18, 2011, the Chesapeake Chapter of the U.S. Lighthouse Society and the lighthouse organizations of Maryland will welcome you to the 2011 (8th Annual) Maryland Lighthouse Challenge. This year's Challenge theme will be "Reading Lights the Way", with specially designed souvenirs to commemorate the event.

The Challenge is a weekend-long driving tour of ten historic lights (nine land-accessible lighthouses and one lightship) at some of the most scenic spots statewide. For each lighthouse visited, you will receive a complimentary souvenir depicting that lighthouse. Our volunteers will be at each location 8:00 a.m. to 6:00 p.m. (unless otherwise noted) to greet and to assist you. Although the "challenge" is to visit all of the lighthouse attractions over this two day period, with a special "completer" souvenir as your grand prize for doing so, you are not required to visit all the attractions to participate, and they can be visited in any order. For participants' added pleasure there will be two "optional" Bonus Lights.

For those participants able to extend their Challenge weekend, there will be an "Early Bird Special" on Friday, September 16 ONLY, at Hooper Strait Lighthouse in St. Michaels. St. Michaels is regarded as the "Hamptons of the Chesapeake Bay" and well worth the extra time the early bird feature will allow you to spend there! There will also be Bonus Cruises on Thursday, Friday and Monday (Sept. 15, 16 and 19) to see some of the Bay's more elusive water-based lighthouses - never before viewed in conjunction with this event. These cruises depart from Hoopersville on Maryland's eastern shore.

Come prepared to "See the Lights!" After a one year hiatus, the Maryland Lighthouse Challenge is back and better than ever!

The Chesapeake Chapter sponsors visits and cruises to land-based and offshore lights and other facilities. Through the cooperation of the U.S. Coast Guard and other organizations, many of our trips include access to lighthouses normally closed to the general public.

Since 1997, the Chapter Volunteer Program assists local organizations in the preservation and maintenance of Bay area lighthouses. Our Education and Speakers programs provide public services that offer an accurate source of information about Bay lighthouse history, architecture and heritage.

Chapter literature and membership applications will be available during the Challenge - be sure to ask one of our Chapter volunteers how you can sign up to become a member!


For additional information, please write to:
Chesapeake Chapter, USLHS
P.O. Box 1270
Annandale, VA 22003-1270

**Visit our Website at:
cheslights.org**

**Maryland Lighthouse Challenge Contact
Karen Rosage, Event Chair 410.437.0741
email: challenge@cheslights.org**



**Join Us!
September
17 & 18
2011**



**Early Bird Special
Hooper Strait Lighthouse ONLY
Friday, September 16.**
If you are able to extend your Challenge weekend by a day, you will be able to visit the Hooper Strait Lighthouse and pick up your event souvenir there on Friday, September 16 (10:00 a.m. - 6:00 p.m.)!

NEW!! Bonus Cruises
Thursday, Sep. 15, 2011 • Friday, Sep. 16, 2011
• Monday, Sep. 19, 2011


**Depart 8:30 a.m.
return around
4:30-5:00 p.m.
\$125.00 per person
(Includes lunch
on Smith Island)
Reservations:
Sawyer Charters
410-397-3743
or at www.sawyercharters.com**



see these six lights - *Cruise Photos by: Alma Pasek*
**Hooper Island, Holland Island Bar, Solomon's Lump,
Smith Point, Pt. Lookout, Point-No-Point**
**The cruises depart from Hoopersville on
Maryland's eastern shore. Call in advance (and
early) to reserve a spot, as seating is limited.
Seating capacity for each cruise is 25 people.**




**Additional Bonus Lights are
Blackstone Lighthouse Replica
and Sandy Point Shoal.**
*The bonus cruises and the two
additional bonus lights are an
optional Challenge attraction and do
not count towards event completion.*



**Presented by:
The Chesapeake Chapter
of the U.S. Lighthouse Society**

and the following lighthouse organizations:
*The Calvert Marine Museum; The Chesapeake Bay
Maritime Museum; Fort Washington National Park;
The Friends of Concord Point; Piney Point Lighthouse Museum and
Historic Park; Point Lookout Lighthouse Preservation Society; Point
Lookout State Park; Sandy Point State Park; St. Clement's Hundred
and St. Clement's Island Museum; Turkey Point Light Station, Inc.
and the USS Constellation Historic Ships Museum.*



Restrooms Yes, in park
Handicap access Yes
Open for tours? Yes
Fees (Subject to change) \$3 pp State Park fee
\$2 pp Bus Fee - Children under 12 ride free
Site Free grounds and light
Light Free/\$5 pp to board ship
\$7 - \$15 parking fee
\$5 pp grounds and light

Turkey Point	Grounds	Yes, in park
Concord Point	Grounds	Yes
Seven Foot Knoll and Chesapeake Lightship	Pier only	Yes, surrounding restaurants
Hooper Strait	Grounds and museum	Yes, in museum

Turkey Point

Elk Neck State Park, MD

410-287-8170 www.tpls.org

GPS: 39 ° 27' 00" latitude, 76 ° 00' 31" longitude

Note: Once you arrive in Elk Neck State Park (\$3 pp park fee) you must follow the signs to the designated parking area. A \$2.00 shuttle will be available there to take you to the lighthouse path (kids under 12 ride free). You must arrive at the parking area no later than 5 p.m. to allow enough time to get to the lighthouse. There is an .8 mile hike to the lighthouse. There will be a handicapped transport bus (free of charge) for those unable to walk the .8 mile to the Lighthouse

From Interstate I-95

Take Exit 100 at the North East interchange onto State Rt. 272 (across US Rt. 40) through the town of North East. Continue south on MD Rt. 272 for approx. 10 miles then begin looking for signs to Lighthouse Challenge parking (in Elk Neck State Park).

From Concord Point (approx. drive time 40 min)

From the intersection of Lafayette and Union Avenue, turn right onto Union. Proceed 0.9 mi. to Otsego St. (Rt. 7) at railroad underpass. Turn left on Otsego St., go 0.5 mi. to Rt. 40. Turn right and continue on Rt. 40E for 9.2 mi. (over the Hatern Bridge, \$5.00 toll) to Rt. 272. Turn right on Rt. 272, follow for approximately 10 mi. (thru town of North East), then begin looking for signs to Lighthouse Challenge parking (in Elk Neck State Park).

Concord Point

Havre de Grace, MD

410-939-3213 www.concordpointlighthouse.org

GPS: 39 ° 32' 27" latitude, 76 ° 05' 06" longitude

From Turkey Point (approx. drive time 40 min)

Follow Rt. 272 out of town of North East for approximately 10 mi. to Rt. 40W (Pulaski Highway). Turn left on Rt. 40W, follow for 9.2 mi. to Rt. 7 (Otsego Street). Turn left, follow 0.5 mi. to end of Otsego at railroad underpass. Turn right onto Union Avenue, proceed 0.9 mi. to Lafayette Street. Turn left on Lafayette. Lighthouse is directly ahead, parking on street.

From Seven Foot Knoll (approx. drive time 50 min)

From Pratt Street past Inner Harbor, get in far left lane, turn left onto President Street. Take next left onto Lombard Street, follow straight 0.7 mi. (10 traffic signals) to Howard Street. Turn left on Howard, continue straight to 395S. Proceed 1.0 mile to 95N on-ramp towards New York. Take 95N approx. 36 miles (thru Fort McHenry Tunnel, \$2.00 toll) to Exit 89, Rt. 155. Bear right to Rt. 155 off ramp, proceed 1.3 mi. to Rt. 40. Bear right onto Rt. 40, go 0.4 mi. to traffic light. Bear left at traffic light onto Otsego Street (Rt. 7), follow 0.5 mi. to end of Otsego at railroad underpass. Turn right onto Union Avenue, proceed 0.9 mi. to Lafayette Street. Turn left on Lafayette. Lighthouse is directly ahead, parking on street.

Seven Foot Knoll / Chesapeake Lightship (LV-116)

Inner Harbor, Baltimore, MD

410-396-3453 www.historicships.org

GPS: 39 ° 17' 10" latitude, 76 ° 36' 31" longitude

Note: Challenge volunteers and souvenirs for both attractions will be at the lighthouse only (no charge to climb). If you wish to board the lightship, there will be a \$5.00pp fee.

From Concord Point (approx. drive time 50 min)

At the intersection of Lafayette and Union, turn right onto Union. Proceed 0.9 mi. to Otsego (Rt. 7) at railroad underpass. Turn left on Otsego, then right on Juniata Street, then left on Superior. Follow signs to 95S towards Baltimore. Take 95S approx. 36 miles (thru Fort McHenry Tunnel, \$2 toll). Take Exit 53, Rt. 395. Go past the first sign directing you to the Inner Harbor. Proceed to Pratt Street and turn right at Convention Center. Proceed on Pratt and park in street, garage, lot or metered parking in the vicinity of Pier 5. Lighthouse is located at end of Pier 5. Suggestion: Pier V (Five) Parking Garage (Pier V at Pratt).

From Hooper Strait (approx. drive time 1 hr 20 min)

From Museum parking lot, turn left on Talbot Street (East Rt. 33), go 9.5 mi. to Rt. 322. Turn left on Rt. 322, proceed 2.0 mi. to Rt. 50W at traffic signal. Continue straight onto Rt. 50W, then 39.8 mi. (crossing Bay Bridge, no toll) to exit 21, Rt. 97N. Proceed 21.3 mi. on Rt. 97N to 695W (exit 17A-toward Baltimore). Drive 2.0 mi. to exit 7B, the Baltimore Washington Parkway (Rt. 295). Follow parkway 5.3 mi. to Pratt Street in downtown Baltimore. Turn right on Pratt, proceed past the Convention Center to Baltimore's Inner Harbor. Park in street, garage, lot or metered parking in the vicinity of Pier 5. Lighthouse is located at end of Pier 5. Suggestion: Pier V (Five) Parking Garage (Pier V at Pratt).

BONUS: Sandy Point Shoal!

Sandy Point State Park, Annapolis, MD

www.dnr.state.md.us/publiclands/southern/sandypoint.htm

GPS: 39 ° 1' 1" latitude, 76 ° 24' 1" longitude

Note: This caisson lighthouse is NOT a required stop along the Challenge route. Vehicle passengers can clearly view the lighthouse from the western portion of the Bay Bridge. You will cross this bridge on Rt. 50 between Baltimore (Seven Foot Knoll) and St. Michaels (Hooper Strait). You can enter the park for a closer view. Souvenirs and Challenge volunteers WILL NOT be set up at this location. A souvenir of this lighthouse will be available at the Baltimore location for all Challengers whether or not they choose to enter the park. Park fees: \$5 pp/\$6 pp out of state.

Directions: The Park (open 6:00 a.m. to sunset) is at the western terminus of the Bay Bridge; follow the signs to Sandy Point State Park - exit 32. The guard can direct you to the lighthouse.

Hooper Strait

Chesapeake Bay Maritime Museum

St. Michaels, MD

410-745-2916 www.cbmm.org

GPS: 38 ° 47' 00" latitude, 76 ° 13' 00" longitude

Note: Challenge set-up outside main museum entrance. If you do not wish to enter the museum grounds to access the lighthouse, souvenirs will be available at the main museum entrance (no charge). Please note that the lighthouse will close promptly at 6:00 p.m. on Saturday evening due to another scheduled event.

From Seven Foot Knoll (approx. drive time 1 hr 20 min)

From Pratt Street past the Inner Harbor, get in far left lane, turn left onto President Street. Take next left onto Lombard Street, follow straight 0.7 mi. (10 traffic signals) to Howard Street. Turn left on Howard, continue straight onto 395S. Proceed 1.0 mile to 95S on-ramp towards Washington. Take 95S 3.6 mi. to left lane exit 49A to 695E (Glen Burnie/Annapolis). Follow 695E 4.0 mi. to Rt. 97S junction towards Annapolis. Proceed approx 18 mi. on 97S to Rt. 50E. Take 50E 40.8 mi. (cross Bay Bridge, \$2.50 toll) to Rt. 322, just north of Easton. Bear right onto Rt. 322, go 2.0 mi. to Rt. 33 (St. Michaels Road). Turn right on Rt. 33, proceed 9.5 mi. to Chesapeake Bay Maritime Museum entrance (in downtown St. Michaels just beyond Mill Street). Turn right into museum parking area.

From Drum Point (approx. drive time 2 hrs 20 min)

Exit Calvert Marine Museum and turn right onto Rt. 2, then follow to left lane entrance onto Rt. 2-4 North to Annapolis. Proceed approx 28 mi. to Rt. 2 North. Turn right on Rt. 2 N toward Annapolis, drive approx. 13 mi. to traffic circle, then right on Rt. 2 North (Annapolis). Proceed straight on Rt. 2 (Solomons Island Rd.) approx 13 mi. to Rt. 50E (on-ramp). Drive approx. 40 mi. on Rt. 50 E (crossing Bay Bridge, \$2.50 toll) to Rt. 322, just north of Easton. Bear right onto Rt. 322, go 2.0 mi. to Rt. 33 (St. Michaels Road). Turn right on Rt. 33, proceed 9.5 mi. to Chesapeake Bay Maritime Museum entrance (in downtown St. Michaels just beyond Mill Street). Turn right into museum parking area.

Drum Point and Cove Point

Calvert Marine Museum, Solomons, MD

410-326-2042 ext. 41 www.calvertmarinemuseum.com

GPS: 38 ° 23' 10" latitude, 76 ° 22' 55" longitude

Last shuttle to Cove point will depart at 5:00 p.m.

Note: You will not be able to access Cove Point directly. Mandatory (FREE) shuttle will be from the Calvert Marine Museum.

From Hooper Strait (approx. drive time 2 hrs 20 min)

From Museum parking lot, turn left on Talbot Street (East Rt. 33), go approx. 10 mi. to Rt. 322. Turn left on Rt. 322, proceed 2.0 mi. to Rt. 50W at traffic signal. Continue straight onto Rt. 50W for approx. 40 mi. (cross Bay Bridge – no toll) to Exit 23A (Parole) to Rt. 2 South (Solomons Island Rd.). Continue approx. 13 mi. to traffic circle, follow sign to Rt. 2 to Prince Frederick. Proceed approx. 13 mi., bear left on Rt. 2-4 South to Prince Frederick/Solomons. Continue straight approx. 28 mi. to Solomons Island Rd. exit just before Gov. Thomas Johnson Bridge. Follow signs to the Calvert Marine Museum.

From Point Lookout (approx. drive time 45 min)

Leave the Point Lookout State Park via the main drive. Continue north on Rt. 5 for 7.1 miles - until you reach the blinking light at Rt. 5 and Rt. 235. Turn right onto Rt. 235N. Continue north on Rt. 235, for 17.3 miles, pass the Patuxent River Naval Air Station. Turn right onto Rt. 4 north. Continue on Rt. 4 N for 4 miles. Cross over the Thomas Johnson Bridge to Solomons, MD. After crossing the bridge - bear right immediately and follow signs for the Calvert Marine Museum. Turn left into the museum complex.

Point Lookout

Point Lookout State Park, MD

301-872-5688 www.PLLPS.org and

www.dnr.state.md.us/publiclands/southern/pointlookout.html

GPS: 38 ° 02' 19" latitude, 76 ° 19' 20" longitude

From Drum Point (approx. drive time 45 min)

From the Calvert Marine Museum, follow Rt. 4 South over the Thomas Johnson Bridge. Continue on Rt. 4 for 4 miles to traffic light. Turn left onto Rt. 235 South. Follow Rt. 235 for 17.3 miles to Rt. 5 South. Rt. 235 dead ends at blinking light at Rt. 5. Turn left onto Rt. 5. Continue towards the Point Lookout State Park. The lighthouse is located at the end of Rt. 5 within the park. Stay on the main drive through the park until you reach the lighthouse or designated parking for the Challenge.

From Piney Point (approx. drive time 30 min)

Go back out Lighthouse Road, 1.4 miles. Turn left onto Rt. 249N and continue for 7.7 miles. Turn right onto Rt. 5 S and continue heading south (20.8 miles) passing through St. Mary's City. Follow signs to Point Lookout State Park. The lighthouse is located at the end of Rt. 5 within the park. Stay on the main drive through the park until you reach the lighthouse or designated parking for the Challenge.

Piney Point

Museum and Historic Park, Piney Point, MD

301-994-1471 www.stmarysmd.com/recreate/museums

GPS: 38 ° 08' 07" latitude, 76 ° 31' 48" longitude

From Point Lookout (approx. drive time 30 min)

Return to Rt. 5. Turn left onto Rt. 5 North for 20.8 miles. In Callaway, turn left onto Rt. 249S (Piney Pt. Road) and continue for 7.7 miles to Lighthouse Road. (Maryland Landmark sign). Turn right and follow Lighthouse Road for 1.4 miles to museum and parking area.

From Fort Washington (approx. drive time 1.5 hrs)

SHORT CUT: (using Old Fort Road South) This Rt. is NOT recommended for RVs, extra long vehicles. Exit Park onto Fort Washington Road, turn right onto Old Fort Road South (a winding two lane road) and return to Rt. 210 (Indian Head Highway) then follow directions at**.

STANDARD Rt. (for all vehicles): Exit park onto Fort Washington Road and return to Rt. 210**.

**Turn right on Rt. 210 south. Turn left onto Rt. 228 East. Follow Rt. 228 to Rt. 5 South. At Rt. 5/Rt. 235 split, continue on Rt. 5 South until you come to State Rt. 249 in Callaway. Turn right at traffic signal onto Rt. 249 South (Piney Point Road) and go approx. 7.7 miles to Lighthouse Road. (Maryland Landmark sign). Turn right and follow Lighthouse Road for 1.4 miles to museum and parking area.

BONUS: Blackstone Lighthouse Replica

St. Clement's Island Museum, Colton's Point, MD

GPS: 38 ° 13' 27.6" latitude, 76 ° 45' 5" longitude

Last boat to the Island departs at 5:00 p.m.

Note: Bonus Lights are optional and do not count towards Challenge completion. Chesapeake Chapter volunteers WILL NOT be set up at this location. (You will need to allow an additional hour at this location, plus an additional 45 minutes driving time). Visiting this replica on St. Clement's Island, the birthplace of Maryland, will require a short boat ride to and from the St. Clement's Island Museum on the mainland (\$6.00 charge). The first boat in the morning will depart from the Museum to the Island at 8:30 a.m, the last boat will depart from the Island to the Museum at 5:30 p.m. each day. High winds/heavy rains could cause boat cancellation. Call ahead in the event of inclement weather (301) 769-2222. You will be able to pick up the Blackstone Lighthouse souvenir at the lighthouse ONLY. Tower will be open for climbing! Donations welcome. Handicapped Access – Museum on mainland only.

To: Blackstone Lighthouse

From Fort Washington (approximately 1.5 hours)

Exit park onto Fort Washington Road and return to Rt. 210. Turn right on Rt. 210S and proceed 6 mi. to Rt. 228E. Turn left and continue 8.7 mi. crossing the Rt. 301 intersection just before merging onto Rt. 5S. Continue on Rt. 5S for 17.9 mi. to 5/235 split. At Rt. 5/235 split, bear right and continue on Rt. 5S to Rt. 242 in Morganza. Turn right at blinking light onto Rt. 242S and continue 4 mi. to traffic signal in Clements. Proceed straight on Rt. 242 for approx. 9 mi. to Colton's Point. Turn left on Bay View Road at St. Clement's Island Museum sign. Follow road to Museum parking area on the left.

Blackstone Lighthouse Replica directions continued

From Piney Point (approx. drive time 45 min)

Return to Rt. 249N via Lighthouse Road (1.3 mi.). Make a left onto Rt. 249N and drive approx. 7.7 mi. to traffic signal. Make a left onto Rt. 5N and drive 10.2 mi. Turn left on Rt. 234. Continue 3.5 mi to stop light in Clements. At light, turn left on Rt. 242. Continue on Rt. 242 for approx. 9 mi. to Colton's Point. Turn left on Bay View Road at St. Clement's Island Museum sign. Follow road to Museum parking area on the left.

From Blackstone Lighthouse:

To Piney Point (approximately 45 minutes)

Exit St. Clement's Island Museum parking area by turning right on Bay View Road. At the stop sign turn right on Rt. 242N, drive approx. 9 mi. to traffic signal in Clements. Turn right onto Rt. 234S. Continue 3.5 mi. and merge onto Rt. 5S. Continue on Rt. 5S 10.2 mi. to Rt. 249 in Callaway. Turn right at traffic signal onto Rt. 249S (Piney Point Road) and go approx. 7.7 mi. to Lighthouse Road. Turn right and follow Lighthouse Road for 1.4 miles to museum and parking area.

To Fort Washington (approximately 1.5 hours)

Exit St. Clement's Island Museum parking area by turning right on Bay View Road. At the stop sign turn right onto Rt. 242N, drive approx. 9 mi. to traffic signal in Clements. Go straight (across intersection) and continue on Rt. 242N for approx. 4 mi. to stop sign. Turn left onto Rt. 5N and drive 4.7 mi. to traffic signal. Go left and continue on Rt. 5N for 16.9 mi. Rt. 5/301 turns right, BUT YOU CONTINUE STRAIGHT on Business 5N for 1.7 mi. until you cross Rt. 301 and road becomes Rt. 228. Continue on Rt. 228 for approx. 7 mi. where Rt. 228 goes to the right and becomes 210N. Continue on 210N for approx. 6 mi. Turn left onto Fort Washington Road. Continue 3.3 mi. to the park entrance. Make a right off the main road onto L'Enfant Road (sign points to "Fishing Area/Lighthouse.") Follow L'Enfant Road down to the River. There is a sign in the parking area at the end of the road. Walk the last few 100 yards to the Light Tower.

Fort Washington

Fort Washington National Park, MD

301-763-4600 www.nps.gov/fowa

GPS: 38 ° 42' 43" latitude, 77 ° 01' 23" longitude

Note: Challenge participants must mention at the park entrance that they are participating in the Challenge to receive the fee reduction. Speed bumps have been added to the section of road leading to the park from approx. Old Fort Road South to the park entrance, drivers must go 20 MPH or less to avoid scraping the under carriage.

From Piney Point (approx. drive time 1.5 hrs)

Return to Rt. 249N via Lighthouse Road (1.3 mi.). Make a left onto Rt. 249N and drive approx 7 mi. Make a left onto Rt. 5N and drive 19.1 mi. to a dead end, turn left and continue on 5N for 16.9 mi. Follow Business 5N for 1.7 miles until you cross Rt. 301. Continue on Rt. 228 for 6.6 mi where Rt. 228 goes to the right and becomes 210N. Continue on 210N for 5.8 miles. Turn left onto Fort Washington Road and continue east to park entrance. **

From VA or MD on I-95 (Capital Beltway)

From Virginia - driving on I-95 North, take local lanes into MD. Take Exit 3A, second exit after crossing the Wilson Bridge, marked "Indian Head, Rt. 210 South". Drive south on 210 approximately 4 miles to Fort Washington Road, turn right and continue east to park entrance. **

From Maryland - I-95 South, take local lanes: onto Exit 3. Rt. 210 marked "Forest Hgts/Indian Head" and follow signs for 210 South to Indian Head. Drive south on 210 approximately 4 miles to Fort Washington Road, turn right and continue east to park entrance. **

** Make a right off of the main road onto L'Enfant Road (sign points to "Fishing Area/Lighthouse") Follow L'Enfant Road down to the river. There is a parking area at the end of the road and then walk the last few 100 yards to the light tower.

Challenge Information

- Visit our website, cheslights.org/challenge.htm, for up-to-date Challenge information, detailed maps and alternate driving routes and park pass info.
- Merchandise commemorating this event will be available at several sites along the route.
- Complimentary Souvenirs available as long as supplies last.
- Fees, schedules and access to lighthouses are set by each Maryland lighthouse organization and are subject to change.
- This event will be held RAIN or SHINE. Hours 8 a.m. to 6 p.m. both days.
- One or more of the Challenge lights require that anyone climbing the lighthouses must have shoes on with heel support - i.e., cannot climb in flip flops, open sandals without a strap around the heel, etc.
- 42 inch height requirement to climb Concord and Turkey Point Lights. Children must be accompanied by an adult at all stops along the Challenge route.
- Some of the lighthouse locations and gift stores do not accept credit cards.
- Bay Bridge can be monitored on 570AM WTNT (DC) or 96.7FM (Easton, MD).
- Please drive safely and obey posted speed limits AT ALL TIMES.